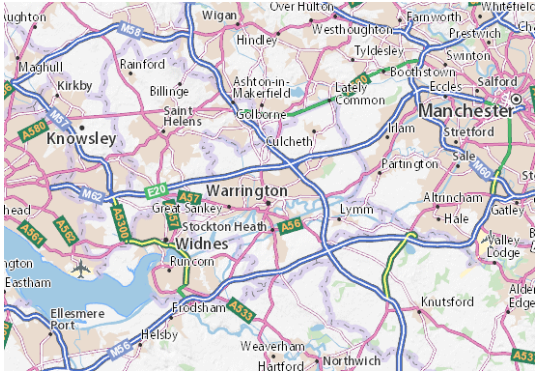




Dallam CP School - Year 2
Geography Key Knowledge – Summer Term
A fieldwork study in the local area.

Key Places	Key People
<p>Dallam which is a suburb of the town of Warrington.</p> 	<p>Mary Hardman 1887-1968</p>  <p>Warrington's first female mayor.</p>
Key Facts	Vocabulary
<ul style="list-style-type: none"> ➤ The four compass directions are north, south east and west. ➤ A physical feature in Dallam is Sankey Brook and Dallam playing fields. ➤ Human features in Dallam include the school, a shop and a church. 	<ul style="list-style-type: none"> ➤ compass - A piece of equipment that shows the direction you are facing. ➤ Key - a list of symbols that appear on the map ➤ Symbols - used to represent features on a Map ➤ Route - a way from one place to another

Dallam CP School - Year 2
Geography Key Knowledge – Summer Term
A fieldwork study in the local area.