




Dallam CP School - Year 5
Geography Key Knowledge – Autumn Term
What will I find across the Atlantic Ocean?

Key Places	Key People										
<div style="display: flex; justify-content: space-around;"> <div style="text-align: center;">  <p>North America</p> </div> <div style="text-align: center;">  <p>South America</p> </div> </div>	<div style="border: 1px solid black; padding: 10px;"> <p style="text-align: center;">Alexander Von Humboldt 14 September 1769 – 6 May 1859</p> <div style="display: flex;">  <div style="padding-left: 10px;"> <p>Alexander Von Humboldt was a European naturalist and explorer. Between 1799 and 1804, Humboldt travelled to the Americas, exploring and describing them for the first time from a scientific point of view. Humboldt was one of the first people to propose that the lands bordering the Atlantic Ocean were once joined.</p> </div> </div> </div>										
Key Facts	Vocabulary										
<ul style="list-style-type: none"> • North America is made up of 23 countries and South America is made up of 12 countries. • Key human features in North America include the Grand Canyon; physical features include The Rockies (a mountain range in Canada) • Key human features in South America include the Christ the Redeemer statue in Brazil; physical features include the Atacama Desert in Chile. • The Earth's Equator is the imaginary line that runs around the centre of the globe, at equal distance between the North and South Poles. 	<table border="1" style="width: 100%; border-collapse: collapse;"> <tbody> <tr> <td style="padding: 5px;">state</td> <td style="padding: 5px;">a part of a country that has its own laws</td> </tr> <tr> <td style="padding: 5px;">canyon</td> <td style="padding: 5px;">a narrow, deep valley cut by a river through rock</td> </tr> <tr> <td style="padding: 5px;">hemisphere</td> <td style="padding: 5px;">half of a sphere; used to describe one half of Earth</td> </tr> <tr> <td style="padding: 5px;">time zones</td> <td style="padding: 5px;">the standard time for each region in the world; there are 24 times zones across the world</td> </tr> <tr> <td style="padding: 5px;">meridian</td> <td style="padding: 5px;">the starting point for the measuring system called longitude; used to measure distance in degrees east or west from the prime meridian</td> </tr> </tbody> </table>	state	a part of a country that has its own laws	canyon	a narrow, deep valley cut by a river through rock	hemisphere	half of a sphere; used to describe one half of Earth	time zones	the standard time for each region in the world; there are 24 times zones across the world	meridian	the starting point for the measuring system called longitude; used to measure distance in degrees east or west from the prime meridian
state	a part of a country that has its own laws										
canyon	a narrow, deep valley cut by a river through rock										
hemisphere	half of a sphere; used to describe one half of Earth										
time zones	the standard time for each region in the world; there are 24 times zones across the world										
meridian	the starting point for the measuring system called longitude; used to measure distance in degrees east or west from the prime meridian										

Dallam CP School - Year 5
Geography Key Knowledge – Autumn Term
What will I find across the Atlantic Ocean?